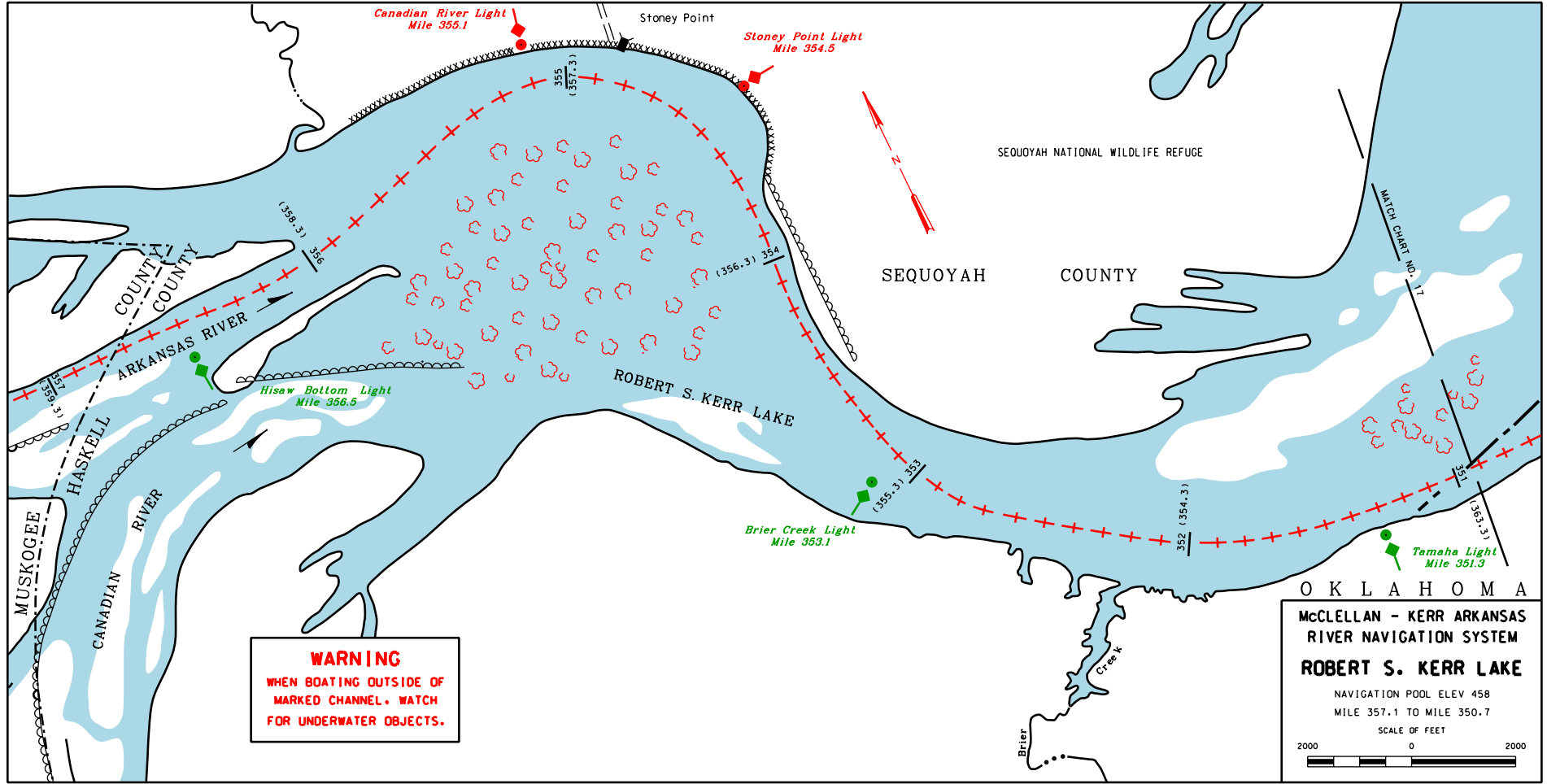


U. S. ARMY

CORPS OF ENGINEERS



WARNING
 WHEN BOATING OUTSIDE OF
 MARKED CHANNEL. WATCH
 FOR UNDERWATER OBJECTS.

O K L A H O M A

McCLELLAN - KERR ARKANSAS RIVER NAVIGATION SYSTEM

ROBERT S. KERR LAKE

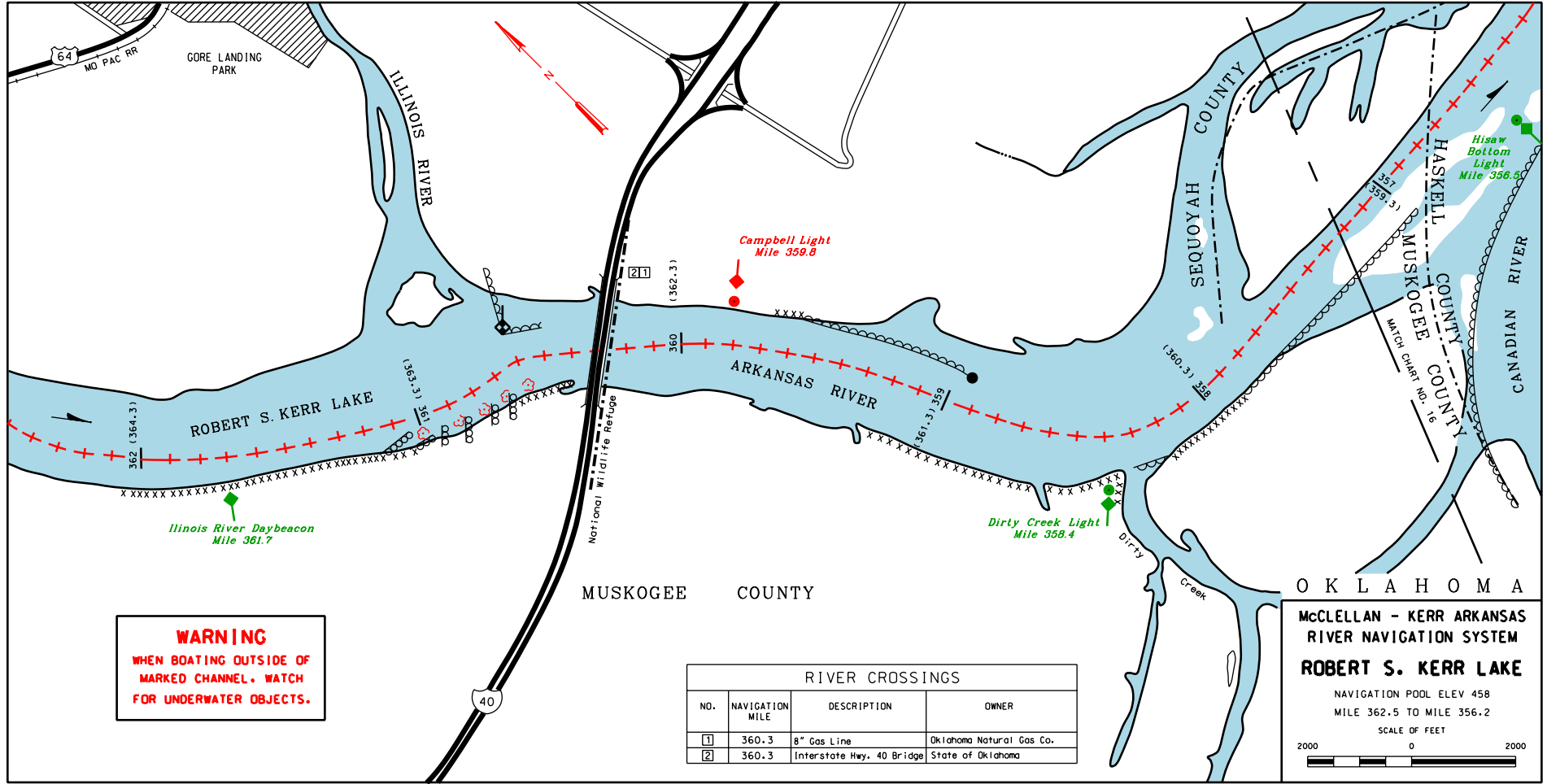
NAVIGATION POOL ELEV 458
 MILE 357.1 TO MILE 350.7

SCALE OF FEET

2000 0 2000

UPSTREAM LOCK 16 (918)489-5987 DOWNSTREAM LOCK 15 (918)775-2091

CHART NO. 16



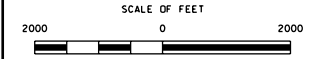
WARNING
 WHEN BOATING OUTSIDE OF
 MARKED CHANNEL. WATCH
 FOR UNDERWATER OBJECTS.

RIVER CROSSINGS			
NO.	NAVIGATION MILE	DESCRIPTION	OWNER
[1]	360.3	8" Gas Line	Oklahoma Natural Gas Co.
[2]	360.3	Interstate Hwy. 40 Bridge	State of Oklahoma

O K L A H O M A

McCLELLAN - KERR ARKANSAS RIVER NAVIGATION SYSTEM
ROBERT S. KERR LAKE

NAVIGATION POOL ELEV 458
 MILE 362.5 TO MILE 356.2

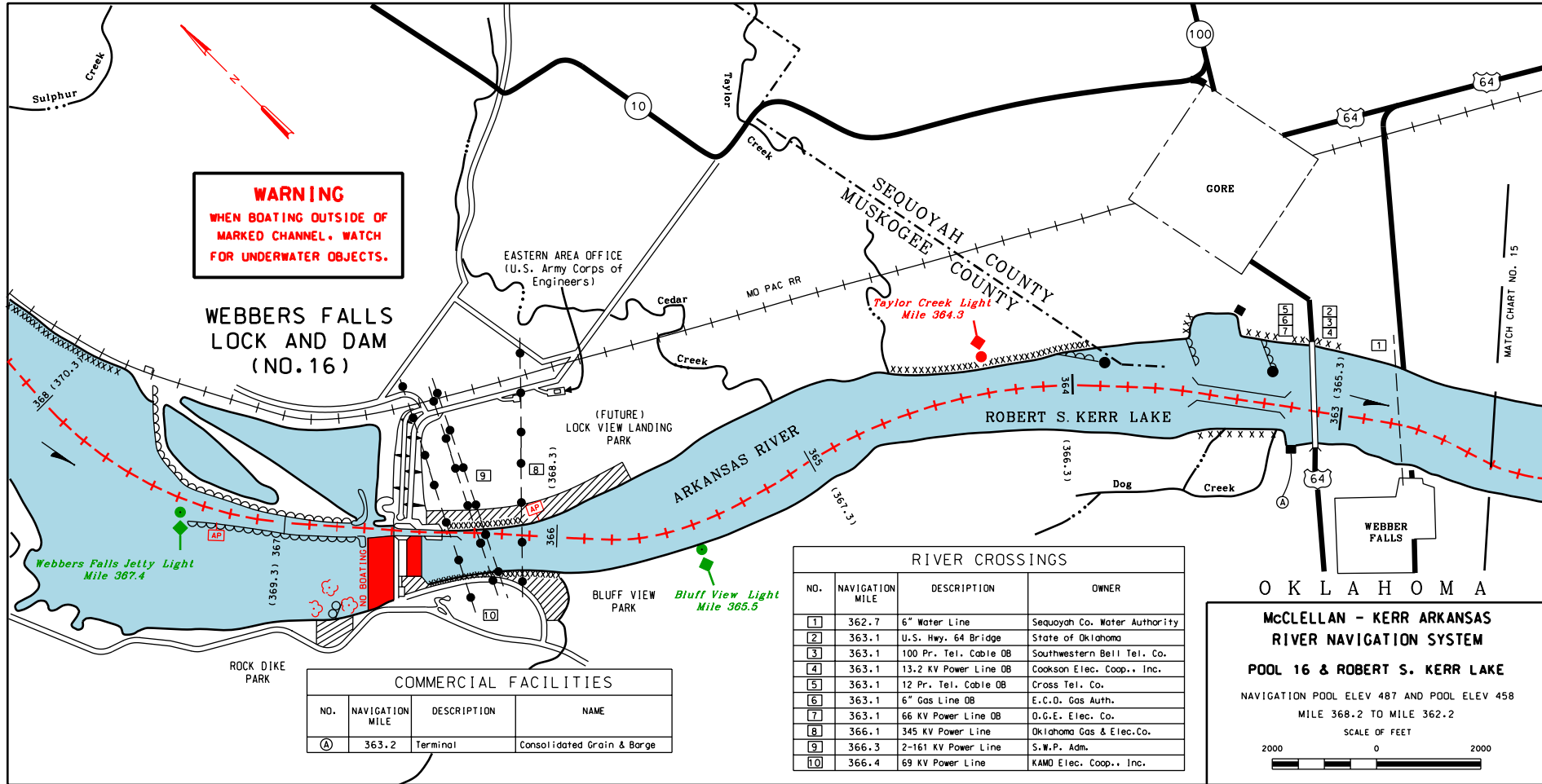


UPSTREAM LOCK 16 (918)489-5987 DOWNSTREAM LOCK 15 (918)775-2091

CHART NO. 15

WARNING
 WHEN BOATING OUTSIDE OF
 MARKED CHANNEL, WATCH
 FOR UNDERWATER OBJECTS.

**WEBBERS FALLS
 LOCK AND DAM
 (NO. 16)**



COMMERCIAL FACILITIES

NO.	NAVIGATION MILE	DESCRIPTION	NAME
(A)	363.2	Terminal	Consolidated Grain & Barge

RIVER CROSSINGS

NO.	NAVIGATION MILE	DESCRIPTION	OWNER
(1)	362.7	6" Water Line	Sequoyah Co. Water Authority
(2)	363.1	U.S. Hwy. 64 Bridge	State of Oklahoma
(3)	363.1	100 Pr. Tel. Cable OB	Southwestern Bell Tel. Co.
(4)	363.1	13.2 KV Power Line OB	Cookson Elec. Coop., Inc.
(5)	363.1	12 Pr. Tel. Cable OB	Cross Tel. Co.
(6)	363.1	6" Gas Line OB	E.C.O. Gas Auth.
(7)	363.1	66 KV Power Line OB	O.G.E. Elec. Co.
(8)	366.1	345 KV Power Line	Oklahoma Gas & Elec.Co.
(9)	366.3	2-161 KV Power Line	S.W.P. Adm.
(10)	366.4	69 KV Power Line	KAMD Elec. Coop., Inc.

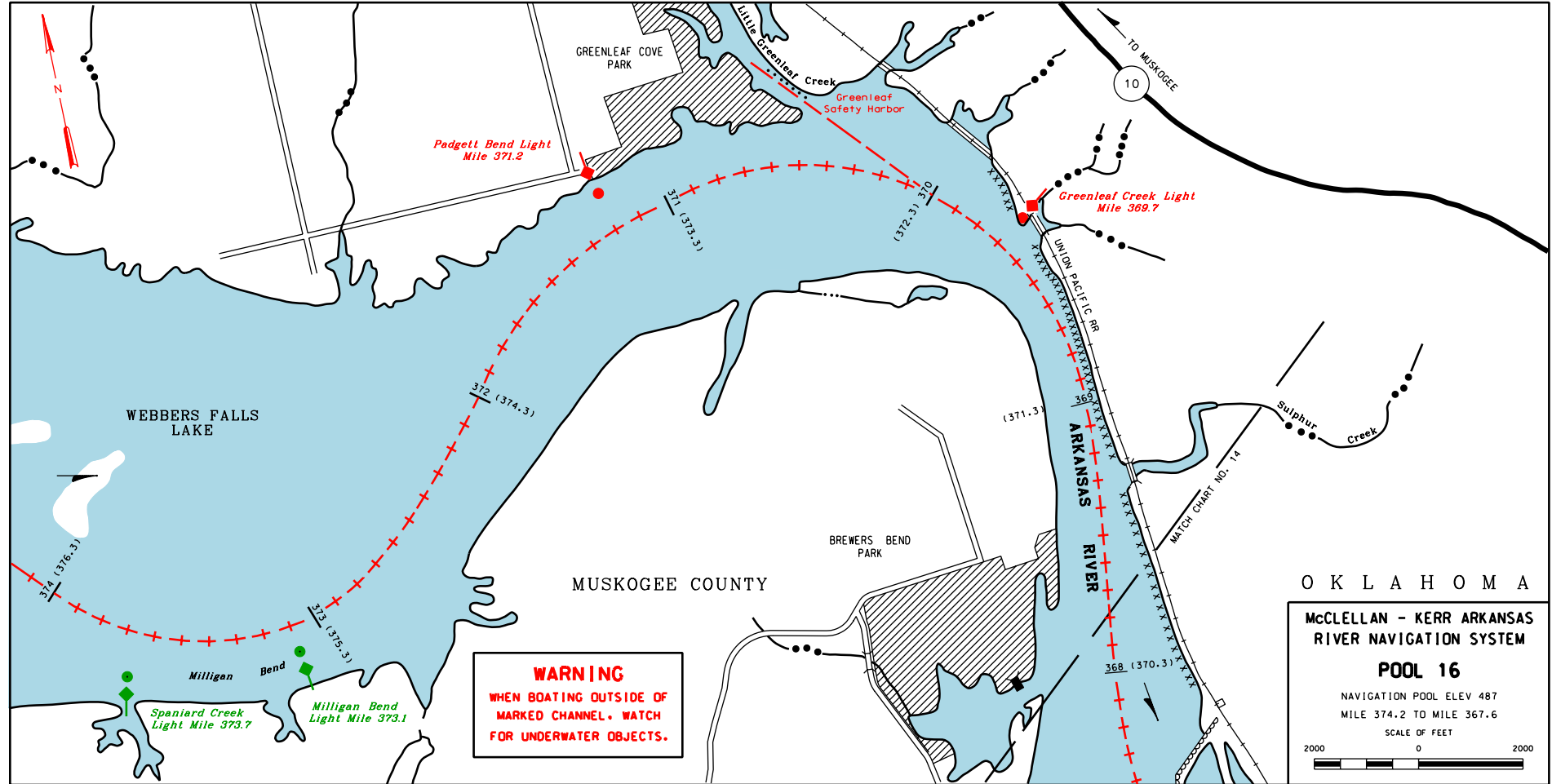
O K L A H O M A

**McCLELLAN - KERR ARKANSAS
 RIVER NAVIGATION SYSTEM**

POOL 16 & ROBERT S. KERR LAKE

NAVIGATION POOL ELEV 487 AND POOL ELEV 458
 MILE 368.2 TO MILE 362.2

SCALE OF FEET



UPSTREAM LOCK 17 (918)687-4501 DOWNSTREAM LOCK 16 (918)489-5987

CHART NO. 13

O K L A H O M A

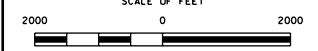
McCLELLAN - KERR ARKANSAS RIVER NAVIGATION SYSTEM

POOL 16

NAVIGATION POOL ELEV 487

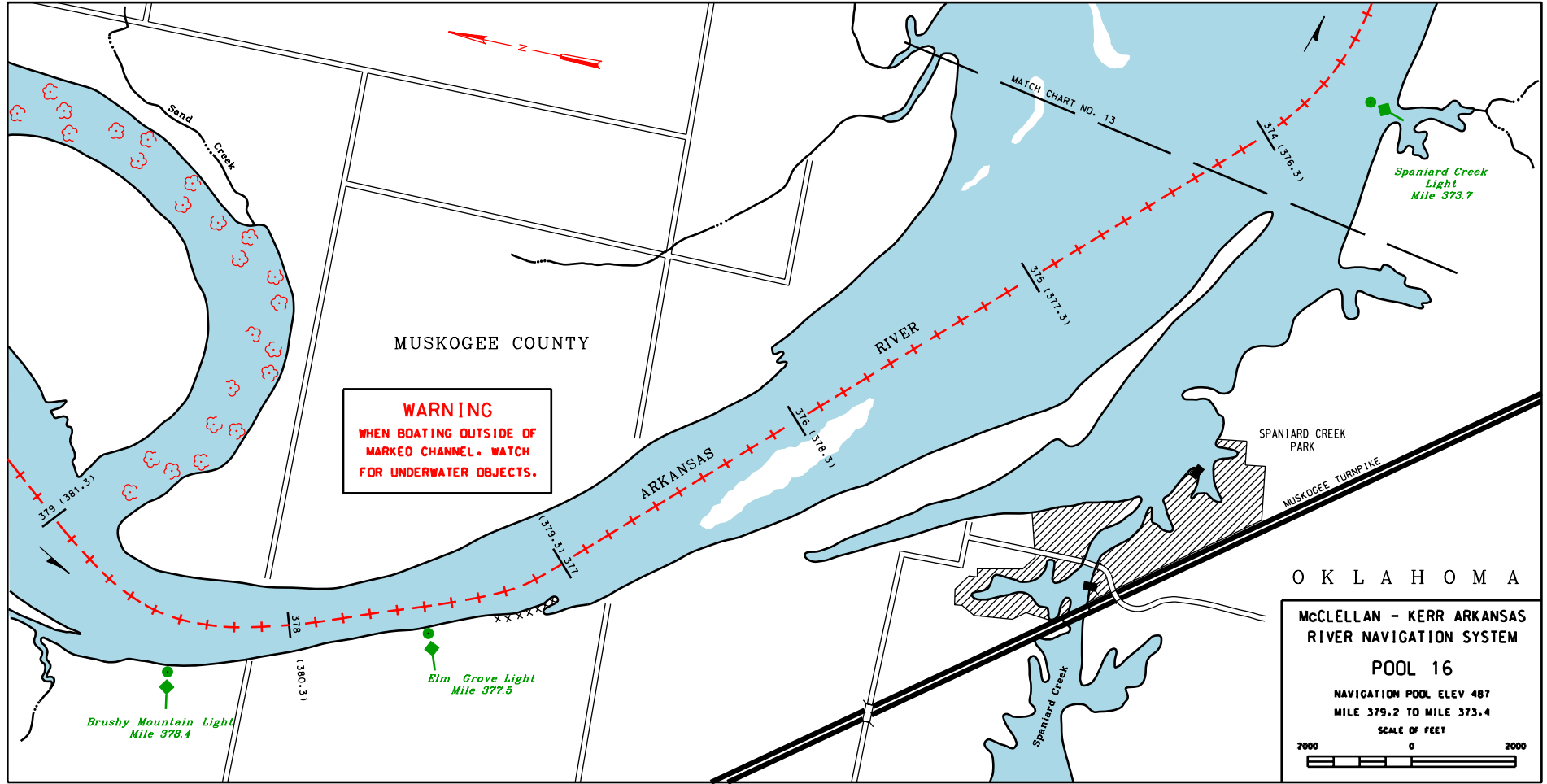
MILE 374.2 TO MILE 367.6

SCALE OF FEET



U. S. ARMY

CORPS OF ENGINEERS



WARNING
 WHEN BOATING OUTSIDE OF
 MARKED CHANNEL. WATCH
 FOR UNDERWATER OBJECTS.

O K L A H O M A

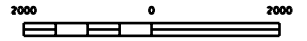
**McCLELLAN - KERR ARKANSAS
 RIVER NAVIGATION SYSTEM**

POOL 16

NAVIGATION POOL ELEV 487

MILE 379.2 TO MILE 373.4

SCALE OF FEET



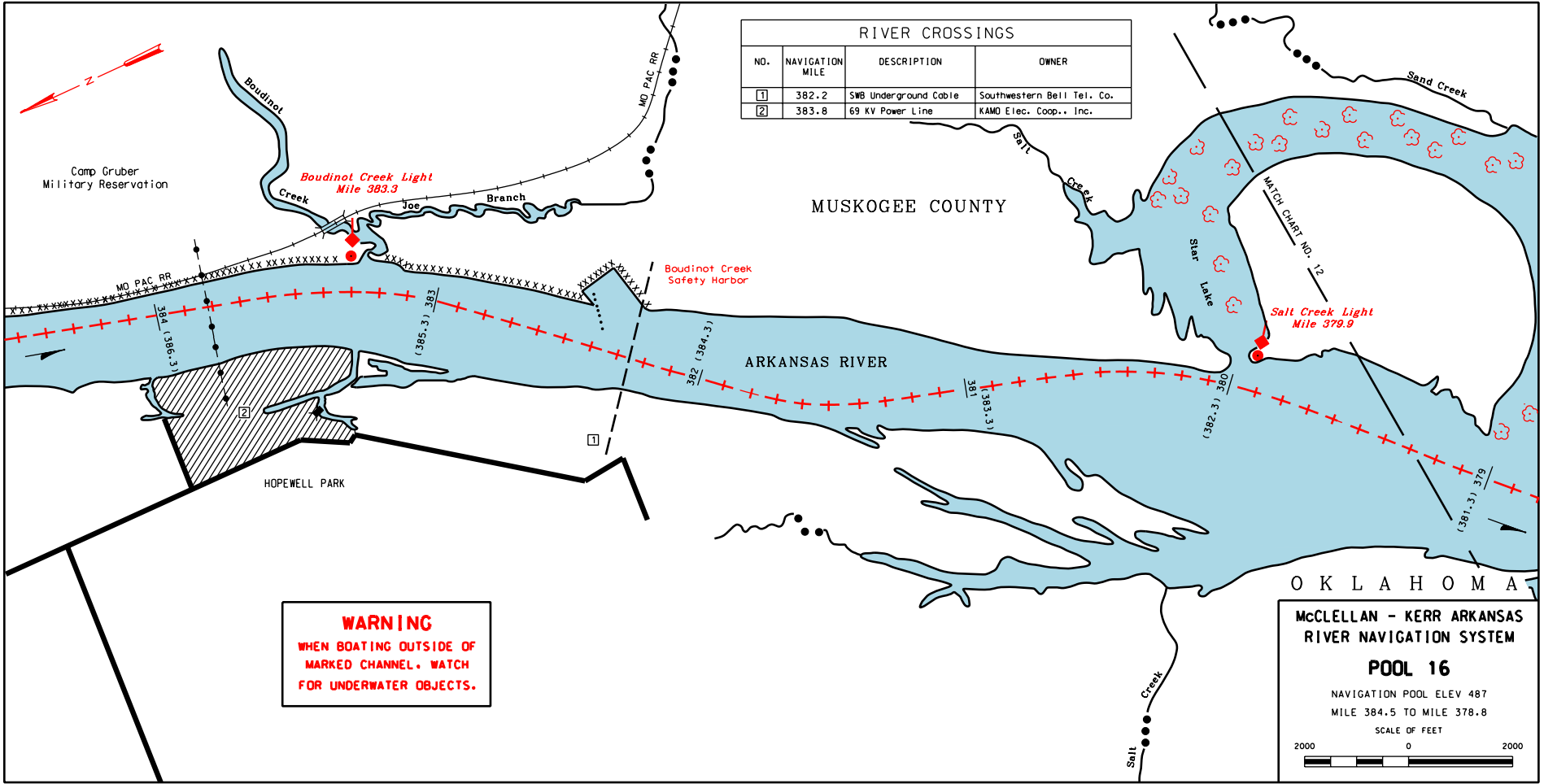
UPSTREAM LOCK 17 (918)687-4501 DOWNSTREAM LOCK 16 (918)489-5987

CHART NO. 12

U. S. ARMY

CORPS OF ENGINEERS

RIVER CROSSINGS			
NO.	NAVIGATION MILE	DESCRIPTION	OWNER
[1]	382.2	SWB Underground Cable	Southwestern Bell Tel. Co.
[2]	383.8	69 KV Power Line	KAMD Elec. Coop.. Inc.



UPSTREAM LOCK 17 (918)687-4501 DOWNSTREAM LOCK 16 (918)489-5987

CHART NO. 11

WARNING
 WHEN BOATING OUTSIDE OF
 MARKED CHANNEL. WATCH
 FOR UNDERWATER OBJECTS.

**McCLELLAN - KERR ARKANSAS
 RIVER NAVIGATION SYSTEM**

POOL 16

NAVIGATION POOL ELEV 487
 MILE 384.5 TO MILE 378.8

SCALE OF FEET

2000 0 2000

U. S. ARMY

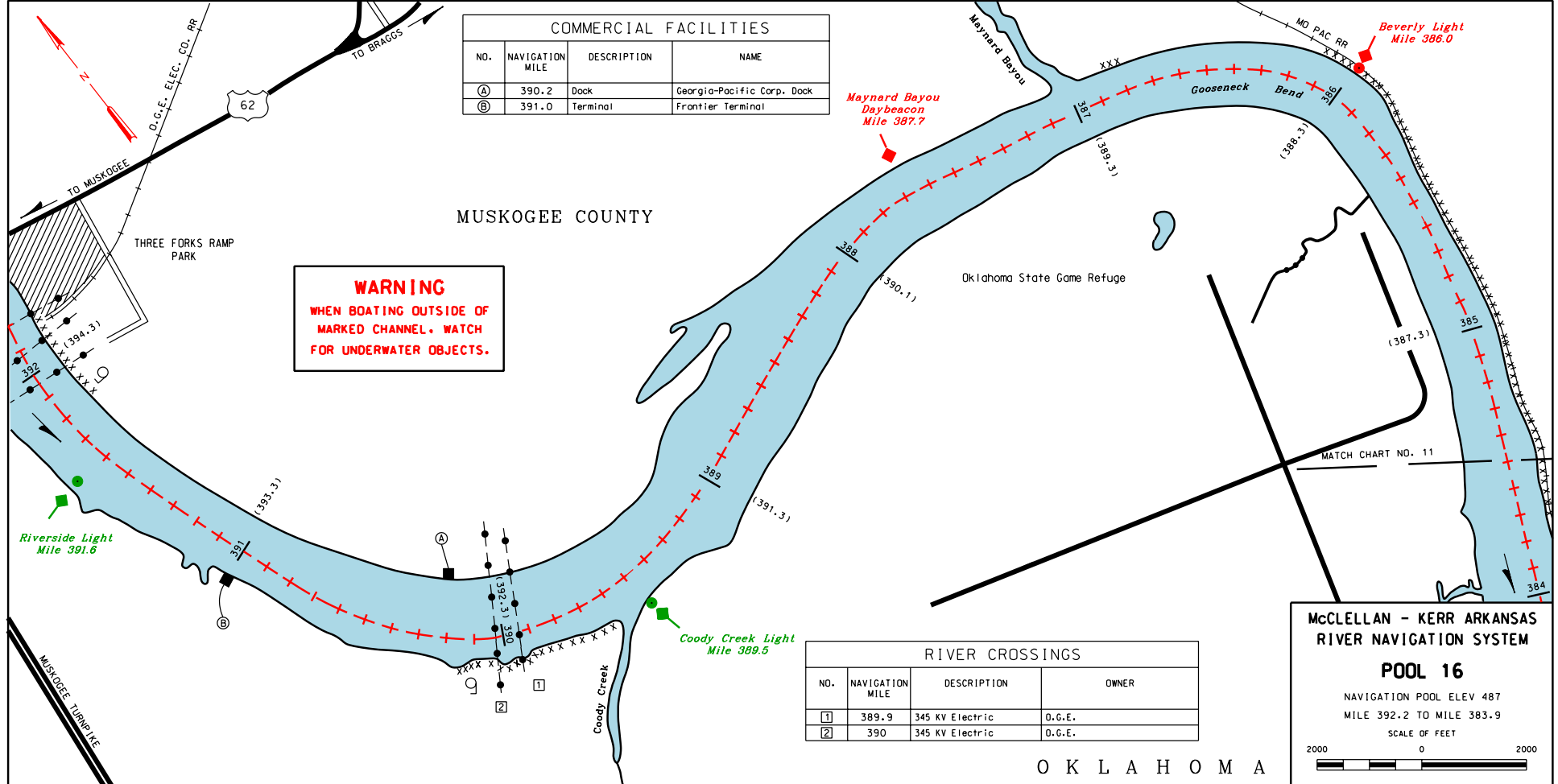
CORPS OF ENGINEERS

COMMERCIAL FACILITIES			
NO.	NAVIGATION MILE	DESCRIPTION	NAME
(A)	390.2	Dock	Georgia-Pacific Corp. Dock
(B)	391.0	Terminal	Frontier Terminal

WARNING
 WHEN BOATING OUTSIDE OF
 MARKED CHANNEL. WATCH
 FOR UNDERWATER OBJECTS.

RIVER CROSSINGS			
NO.	NAVIGATION MILE	DESCRIPTION	OWNER
(1)	389.9	345 KV Electric	O.G.E.
(2)	390	345 KV Electric	O.G.E.

**McCLELLAN - KERR ARKANSAS
 RIVER NAVIGATION SYSTEM**
POOL 16
 NAVIGATION POOL ELEV 487
 MILE 392.2 TO MILE 383.9
 SCALE OF FEET
 2000 0 2000



UPSTREAM LOCK 17 (918)687-4501 DOWNSTREAM LOCK 16 (918)489-5987

O K L A H O M A

CHART NO. 10

