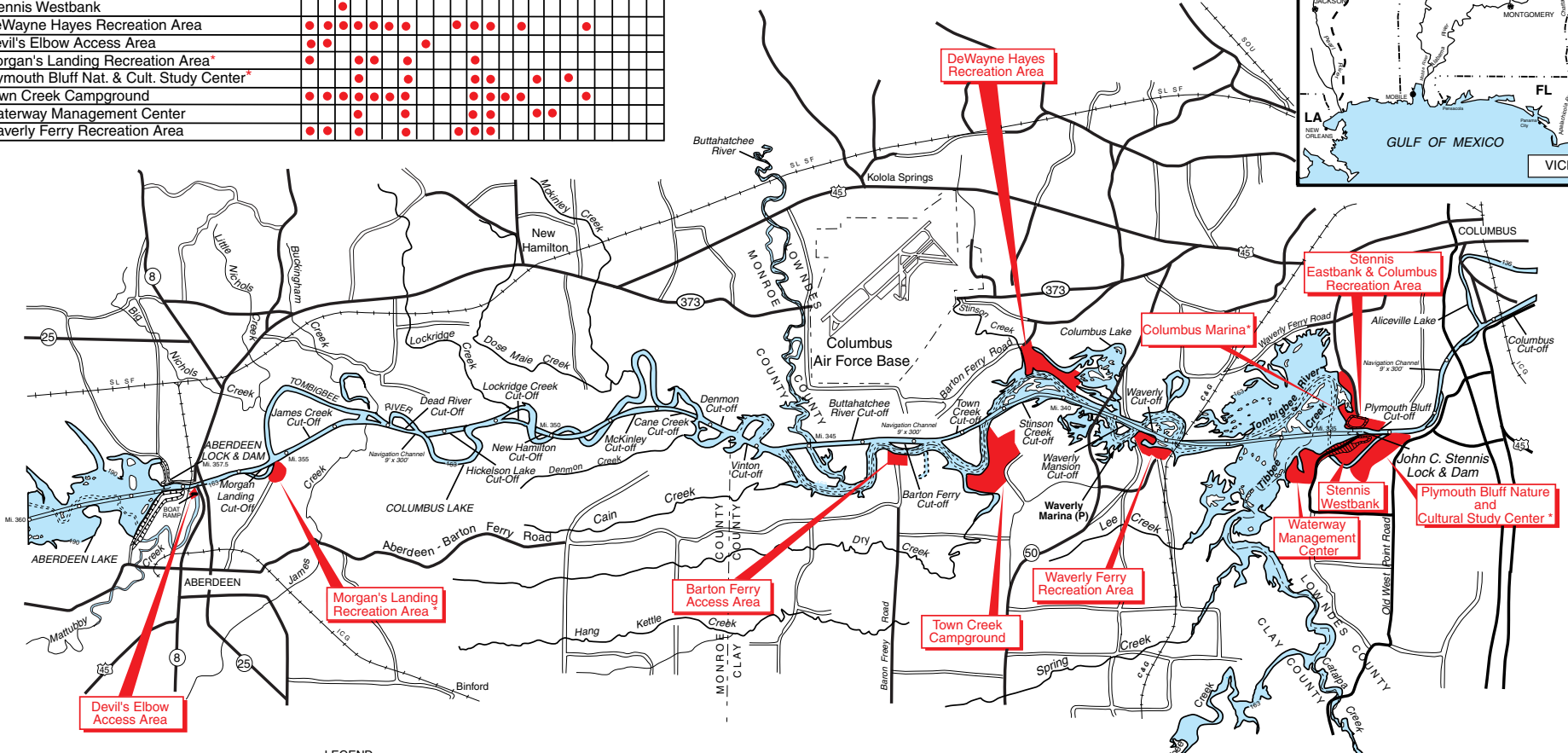
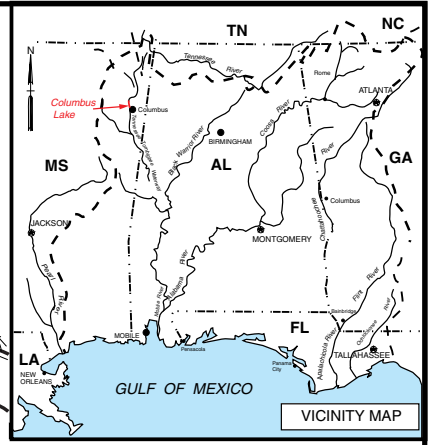


RECREATIONAL FACILITIES

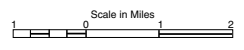
LOCATION

LOCATION	Public Boat Ramp	Courtesy Boat Dock	Fishing Dock	Drinking Water	Camping	Camper Washhouse	Waterborne Toilets	Waterless Toilets	Marina	Picnic Area	Picnic Shelter	Foot Trail	Swimming Beach	Multiple Use Courts	Overtook	Management Office	Amphitheater	Fish Cleaning Station	Boat Slips	Dry Storage	Restaurant	Gas Dock
Barton Ferry Access Area	•	•																				
Columbus Recreation Area & Stennis Eastbank	•	•	•	•	•	•	•	•	•	•	•	•	•	•	•	•	•	•	•	•	•	•
Columbus Marina*	•	•	•	•	•	•	•	•	•	•	•	•	•	•	•	•	•	•	•	•	•	•
Stennis Westbank	•	•	•	•	•	•	•	•	•	•	•	•	•	•	•	•	•	•	•	•	•	•
DeWayne Hayes Recreation Area	•	•	•	•	•	•	•	•	•	•	•	•	•	•	•	•	•	•	•	•	•	•
Devil's Elbow Access Area	•	•	•	•	•	•	•	•	•	•	•	•	•	•	•	•	•	•	•	•	•	•
Morgan's Landing Recreation Area*	•	•	•	•	•	•	•	•	•	•	•	•	•	•	•	•	•	•	•	•	•	•
Plymouth Bluff Nat. & Cult. Study Center*	•	•	•	•	•	•	•	•	•	•	•	•	•	•	•	•	•	•	•	•	•	•
Town Creek Campground	•	•	•	•	•	•	•	•	•	•	•	•	•	•	•	•	•	•	•	•	•	•
Waterway Management Center	•	•	•	•	•	•	•	•	•	•	•	•	•	•	•	•	•	•	•	•	•	•
Waverly Ferry Recreation Area	•	•	•	•	•	•	•	•	•	•	•	•	•	•	•	•	•	•	•	•	•	•



LEGEND

- Public Access Area
- Paved Road
- Gravel or Stone Road
- U.S. Highway
- State Highway
- Land Managed by Other Agencies
- Privately Owned



For Further Information Contact:
 U.S. Army Corps of Engineers
 Waterway Management Center
 3606 W. Plymouth Rd.
 Columbus, MS 39701
 Telephone: 662-327-2142

Normal pool elevation is 163
 national geodetic vertical datum.

Mileage shown is navigation miles from the
 Bankhead Tunnel (U.S. Hwy. 90), Mobile, Alabama
 and follows the alignment of the navigation channel.

TENNESSEE - TOMBIGBEE WATERWAY ALABAMA AND MISSISSIPPI COLUMBUS LAKE

