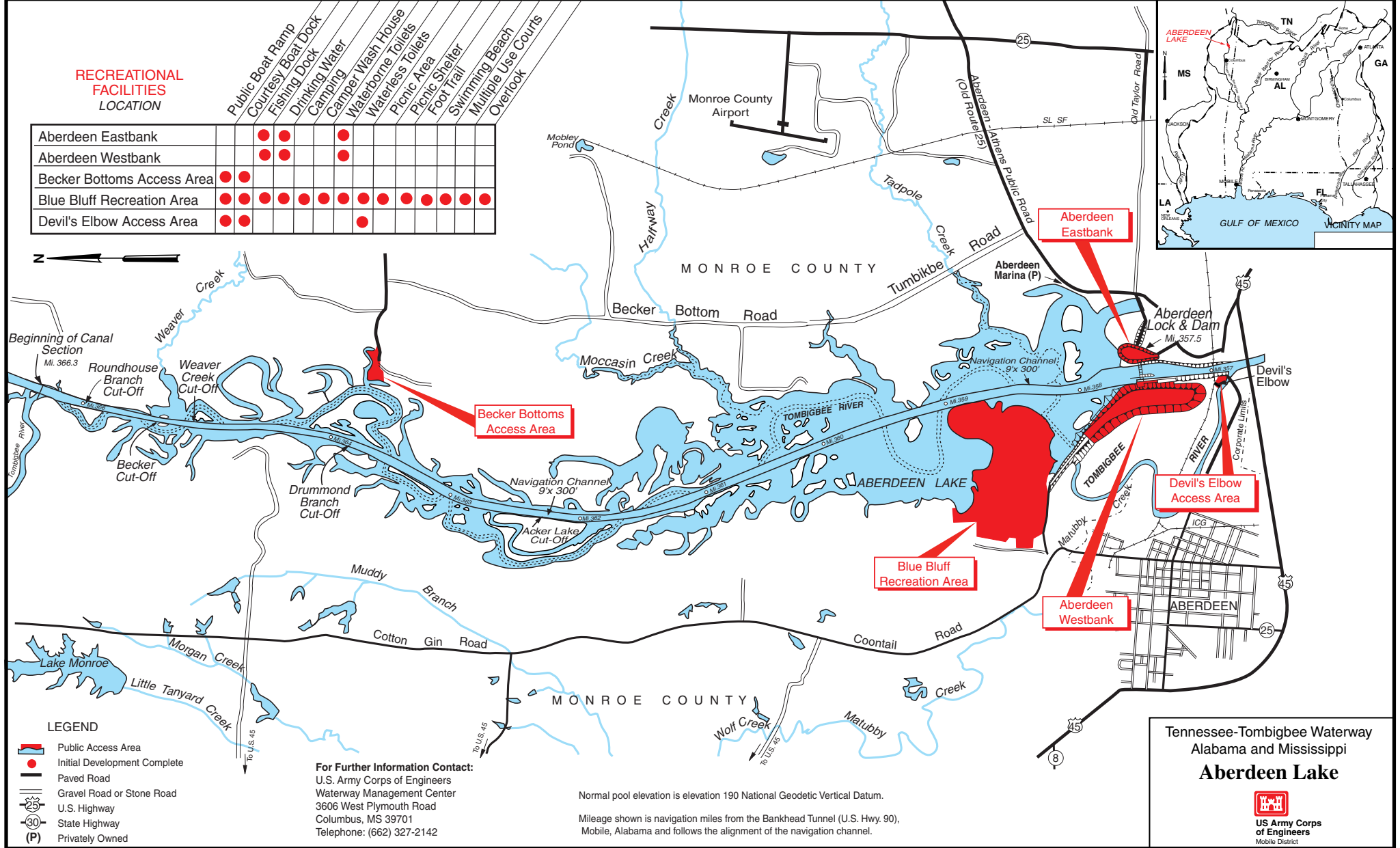


RECREATIONAL FACILITIES LOCATION

RECREATIONAL FACILITIES LOCATION	Public Boat Ramp	Courtesy Boat Dock	Fishing Dock	Drinking Water	Camping	Camper Wash House	Waterborne Toilets	Picnic Area	Picnic Toilets	Foot Shelter	Swimming Beach	Multiple Use Courts	Overlook
Aberdeen Eastbank		●	●			●							
Aberdeen Westbank		●	●			●							
Becker Bottoms Access Area	●	●	●	●	●	●	●	●	●	●	●	●	●
Blue Bluff Recreation Area	●	●	●	●	●	●	●	●	●	●	●	●	●
Devil's Elbow Access Area	●	●				●							

- Public Boat Ramp
- Courtesy Boat Dock
- Fishing Dock
- Drinking Water
- Camping
- Camper Wash House
- Waterborne Toilets
- Picnic Area
- Picnic Toilets
- Foot Shelter
- Swimming Beach
- Multiple Use Courts
- Overlook




- LEGEND**
- Public Access Area
 - Initial Development Complete
 - Paved Road
 - Gravel Road or Stone Road
 - U.S. Highway
 - State Highway
 - Privately Owned

For Further Information Contact:
 U.S. Army Corps of Engineers
 Waterway Management Center
 3606 West Plymouth Road
 Columbus, MS 39701
 Telephone: (662) 327-2142

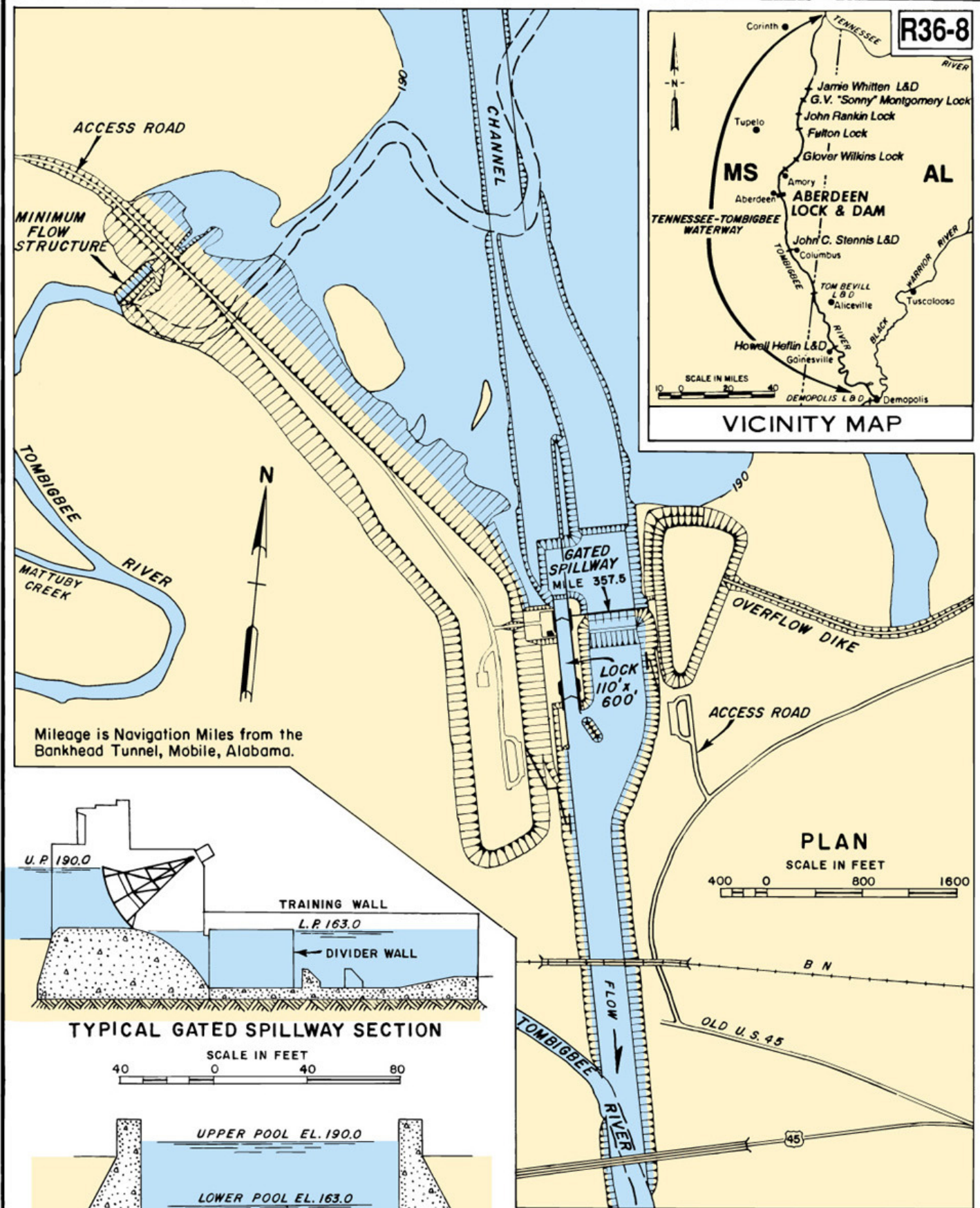
Normal pool elevation is elevation 190 National Geodetic Vertical Datum.
 Mileage shown is navigation miles from the Bankhead Tunnel (U.S. Hwy. 90),
 Mobile, Alabama and follows the alignment of the navigation channel.

Tennessee-Tombigbee Waterway
 Alabama and Mississippi
Aberdeen Lake

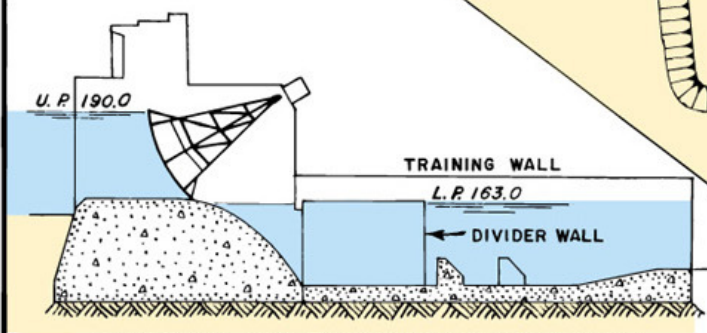


US Army Corps of Engineers
 Mobile District

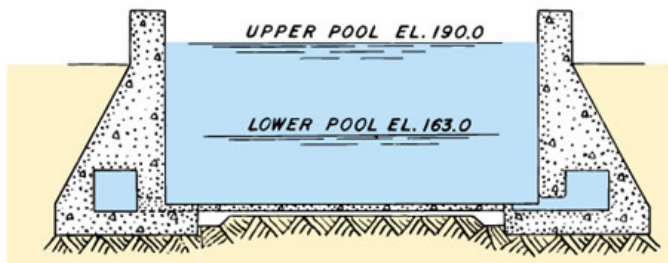
R36-8



Mileage is Navigation Miles from the Bankhead Tunnel, Mobile, Alabama.



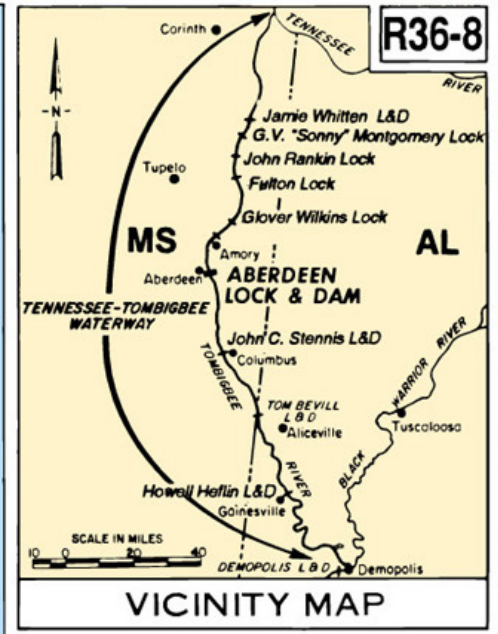
TYPICAL GATED SPILLWAY SECTION



TYPICAL LOCK SECTION



Elevations are in feet and refer to National Geodetic Vertical Datum.



VICINITY MAP

TENNESSEE - TOMBIGBEE WATERWAY
ALABAMA AND MISSISSIPPI
ABERDEEN LOCK AND DAM
REVISED TO 30 SEPTEMBER 1998

OFFICE OF THE DISTRICT ENGINEER
MOBILE, ALABAMA