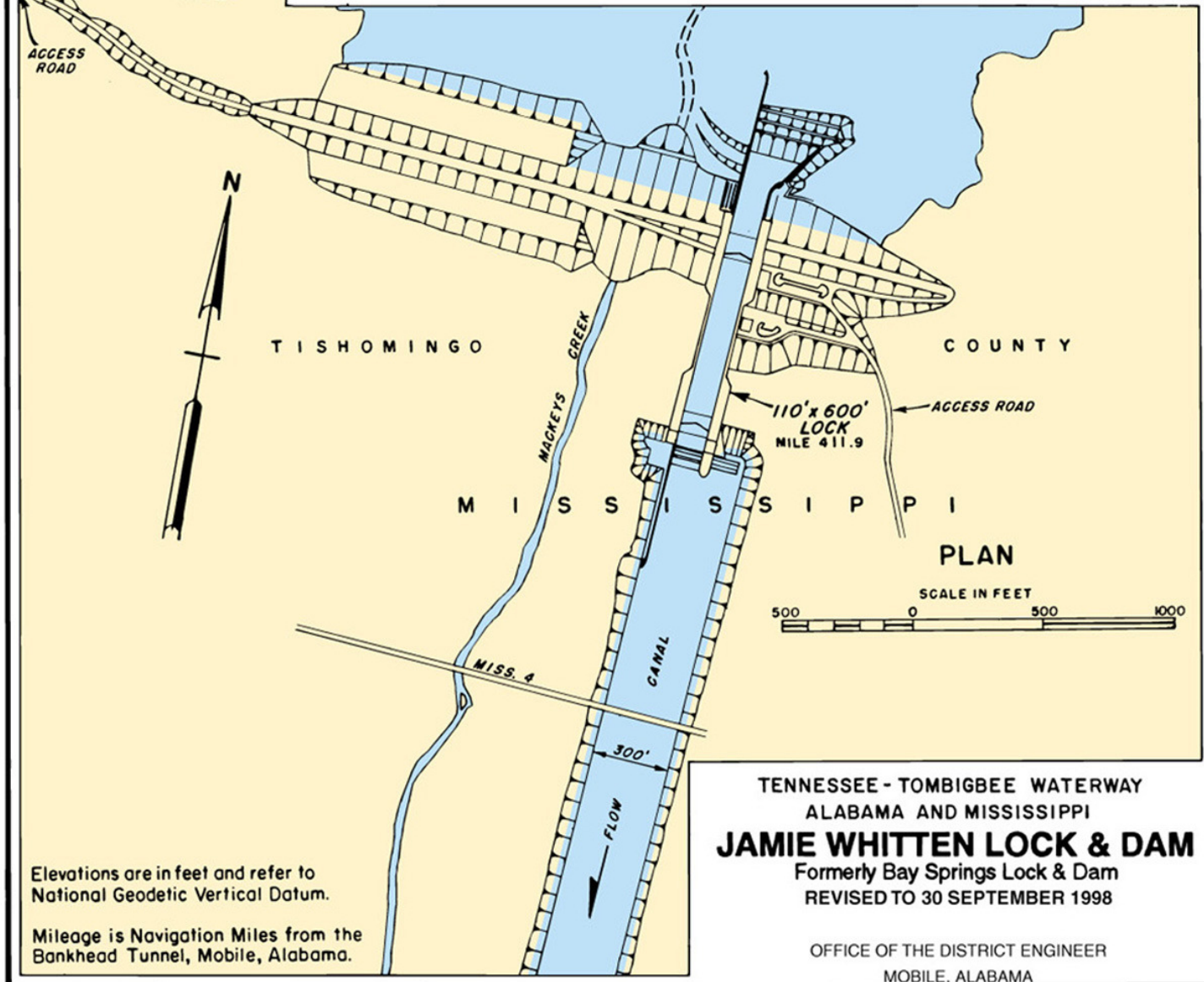
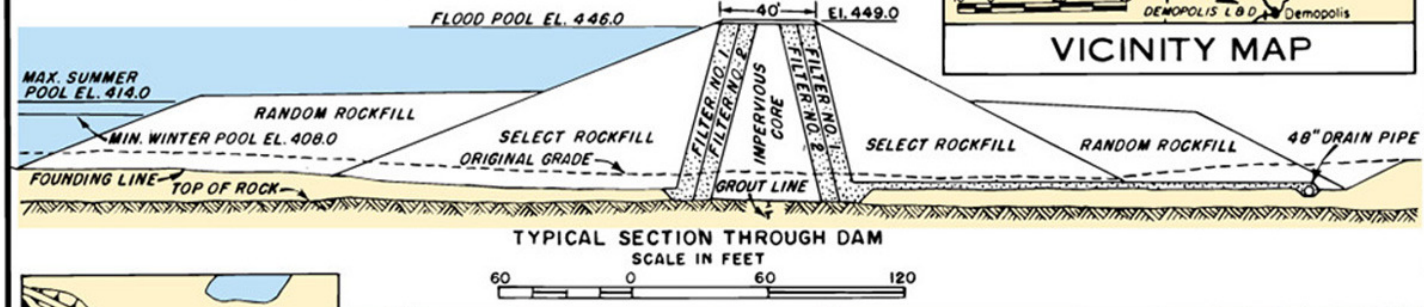
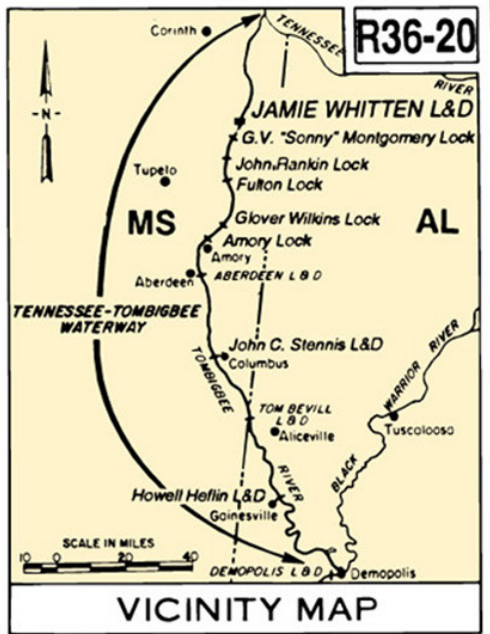
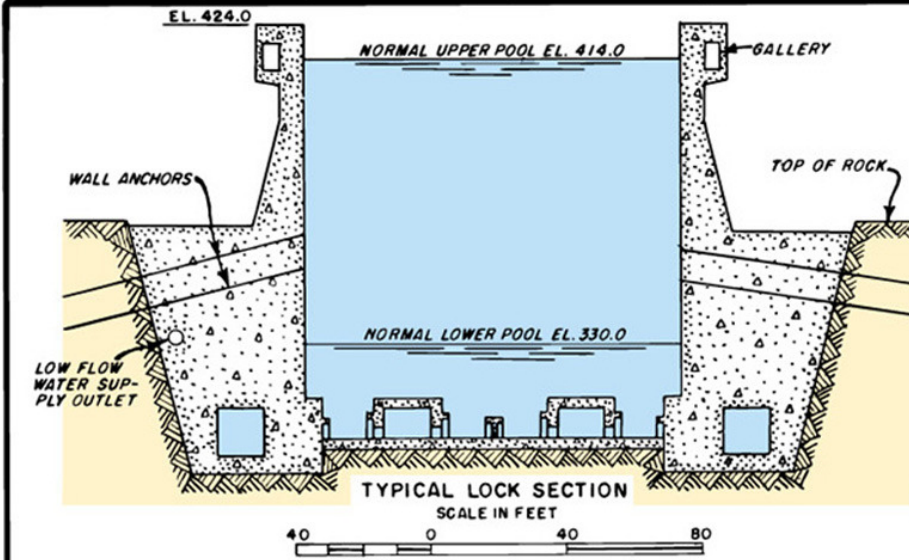


R36-20



Elevations are in feet and refer to National Geodetic Vertical Datum.

Mileage is Navigation Miles from the Bankhead Tunnel, Mobile, Alabama.

TENNESSEE - TOMBIGBEE WATERWAY  
 ALABAMA AND MISSISSIPPI  
**JAMIE WHITTEN LOCK & DAM**  
 Formerly Bay Springs Lock & Dam  
 REVISED TO 30 SEPTEMBER 1998

OFFICE OF THE DISTRICT ENGINEER  
 MOBILE, ALABAMA

